

INITIAL RECEIPT

**United States Department of the Interior
Bureau of Land Management
DIV OF LANDS, MINRLS & ENERGY
ONE N CENTRAL AVE
PHOENIX, AZ 85004 -4427
Phone: 602-417-9200**

Receipt	
No:	4845814

Transaction #: 4974057	
Date of Transaction: 12/03/2020	
CUSTOMER:	
QUARTZSITE METAL DETECTING CLUB PO BOX 3102 QUARTZSITE, AZ 85359-3102 US	

LINE #	QTY	DESCRIPTION	REMARKS	UNIT PRICE	TOTAL
1	3.00	LOCATABLE MINERALS / MINING CLAIMS-NEW, UNADJUD, ONE OR MORE AUTH NOS / NEW MINING CLAIM PROCESSING FEE CASES: AMC462068/\$20.00, AMC462069/\$20.00, AMC462070/\$20.00		- n/a -	60.00
2	3.00	LOCATABLE MINERALS / MINING CLAIMS-NEW, UNADJUD, ONE OR MORE AUTH NOS / NEW MINING CLAIMS LOCATION FEE CASES: AMC462068/\$40.00, AMC462069/\$40.00, AMC462070/\$40.00		- n/a -	120.00
3	3.00	LOCATABLE MINERALS / MINING CLAIMS-NEW, UNADJUD, ONE OR MORE AUTH NOS / NEW MINING CLAIMS MAINTENANCE FEE CASES: AMC462068/\$165.00, AMC462069/\$165.00, AMC462070/\$165.00		- n/a -	495.00
TOTAL:					\$675.00

PAYMENT INFORMATION			
1	AMOUNT:	675.00	POSTMARKED: N/A
	TYPE:	CHECK	RECEIVED: 12/02/2020
	CHECK NO:	5001	
	NAME:	QUARTZSITE METAL DETECTING CLUB PO BOX 3102 QUARTZSITE AZ 85359-3102 US	

ENTERED
DEC 09 2020
BY: *[Signature]*

REMARKS

CORRESPONDENCE

TRANSFERS

MAINTENANCE FEES
WAIVERS
POL/NOI

MISCELLANEOUS

To whom it may concern, enclosed is 3 placer mining claim location notices and a check for the fees. If you have any questions, please call my cell phone at 951.345.8597

Sincerely,



Blake Harmon

President, Quartzsite Metal Detecting Club

RECEIVED
BUM AZ STATE OF PHOENIX
2020 DEC -2 A 8:35
PHOENIX, ARIZONA

**LOCATION NOTICES
AMENDMENTS
STATUS SHEET
GEO REPORT/MTP**

MINING CLAIM STATUS REPORT - Assessment Year 2020

Data Entered: 12/1/2020 MV

MTP Checked By: MV
GEO Checked By: MV

LEAD SERIAL NUMBER: AMC 462068 thru AMC 462070

NUMBER OF CLAIMS & TYPE:

3 LODE
3 PLACER
ASSOCIATION PLACER
MILL SITE
TUNNEL SITE

CHARGES:

Processing Fee @ \$20 = \$ 60
Location Fee @ \$40 = \$ 120
Maintenance Fee @ \$165 = \$ 495
Add'l Maint Fee for Assoc Placer = \$
SUBTOTAL \$
Other Fees \$
Other Fees \$
TOTAL \$ 675

TOTAL ACREAGE: _____ Per Claim
(Placer Only)

NUMBER OF LOCATORS: _____

DOCUMENTS RECEIVED VIA: Over-the-Counter [] Mail [] TIMELY FILED: Yes [] No []

LEGAL DESCRIPTION: T 4N R 20W SEC 27
T _____ R _____ SEC _____
T _____ R _____ SEC _____
T _____ R _____ SEC _____
T _____ R _____ SEC _____

BLM [] FOREST SERVICE [] SUBJ TO PL 359: Yes [] No []
WILDERNESS AREA []

SPLIT ESTATE: N/A [] SX [] PX [] OTHER []
SRHA [] Was proper Notice filed if located on SHRA Land? Yes [] No []

RECONVEYED MINERALS ON BLM LAND REQUIRE OPENING ORDER FROM 1944 TO 1993:
Open to Entry On _____ N/A []

COMMENTS/STATUS: VOID [] PARTIALLY VOID [] PVT MINERALS [] WITHDRAWN LANDS []
OTHER []

[] Claimant acknowledges that portions of the following claim(s) site(s) may be void or voidable.

Printed Name of Claimant _____ Signature of Claimant _____

*****FINAL ADJUDICATION*****

DATE _____ INITIALS #4845814

AMC462068

LOCATION NOTICE FOR PLACER MINING CLAIM

Amendment BLM Serial # _____

NOTICE IS HEREBY GIVEN that the GOLDEN GIRL

_____ placer mining claim has been located by

QUARTZSITE METAL DETECTING CLUB whose current mailing

address is PO BOX 3102

QUARTZSITE, AZ 85359

RECEIVED
BLM AZ STATE OFFICE
2020 DEC - 2 A 8:35
PHOENIX, ARIZONA

BLM
Date
Stamp

The general course of this claim is EAST TO WEST and it is situated in LAPAZ

County, Arizona. This claim is 1320 feet in length and 660 feet in width.

20 Total Claim Acreage. This claim runs from the location monument on which this location notice is posted at the NE corner of the claim approximately 1320 feet in a WEST direction to the WEST end line and 660 feet in a SOUTH direction to the SOUTH end line. This claim is marked by four monuments, one at each corner of the claim.

The location monument on which this notice is posted is situated within Section 27, Township 4 N, Range 20 W, Gila Salt River Base and Meridian, Arizona. This claim encompasses portions of the following legal subdivision(s) if located by legal subdivision or the following quarter section(s), section(s), Township(s) and Range(s) N 1/2 OF THE SE 1/4 OF THE NE 1/4 OF SECTION 27 IN TOWNSHIP 4N, RANGE 20W, Gila Salt River Base and Meridian, Arizona.

The locality of this claim with reference to some natural object or permanent monument and additional information (if any) concerning its locality are as follows: NE CORNER IS APPROXIMATELY 1320 FEET SOUTH OF NE CORNER OF SECTION 27, T4N, R20W, GSRM.

_____ The above information is shown on the attached map.

DATED AND POSTED on the ground this 2 ND day of SEPTEMBER, 2020.

LOCATOR(s) AGENT

Print Name(s) BLAKE HARMON

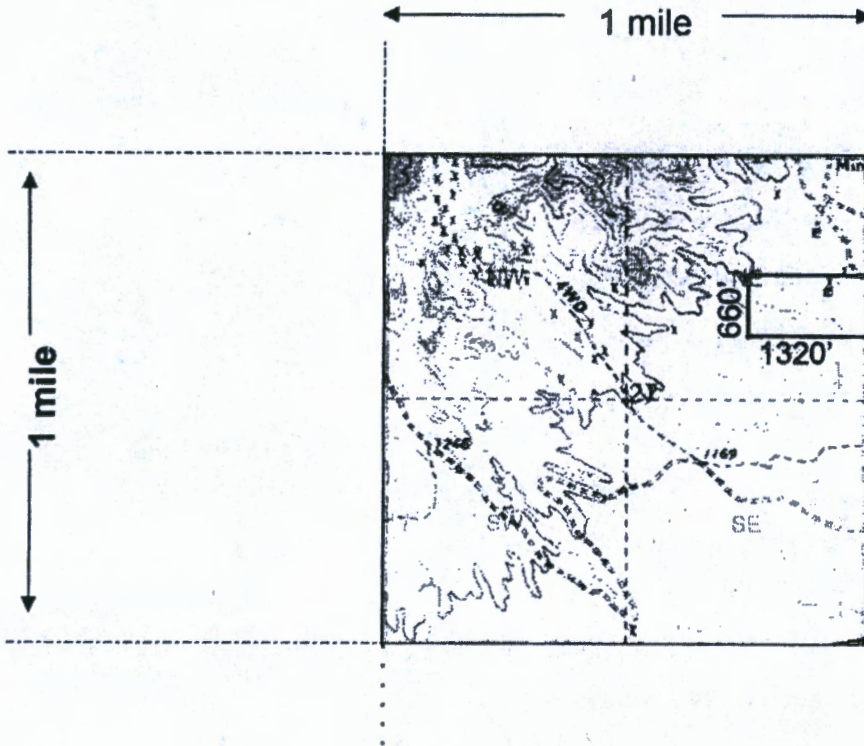
Signature(s) 

Form MCF102
Revised Oct 2018

AMC462068

MINING CLAIM MAP

Lode () Placer (X)
Millsite ()



Scale: 1" = 2000 feet



PHOENIX, ARIZONA

2020 DEC -2 A 8:30

RECEIVED
BIRMINGHAM STATE OFFICE

AMC462068

1. The above map depicts the GOLDEN GIRL mining claim, which is located in Section (s) 27, Township 4 N, Range 20 W, Gila and Salt River Base and Meridian, LAPAZ County, Arizona. Total claim acreage is 20

2. The type of corner and location monuments used are as follows: PAINTED 6' TALL WOODEN POSTS

3. The bearings and distances in degrees and feet between claim corners and to a public land survey monument are as depicted on the map.

4. If the claim is a placer or millsite claim with exterior limits conforming to legal subdivisions of the public survey, provide a legal description of the claim N 1/2 OF THE SE 1/4 OF THE NE 1/4 OF SEC 27 IN TOWNSHIP 4N, RANGE 20W OF THE GILA SALT RIVER BASE & MERIDIAN

Form MCF100a
Revised Oct 2018

LOCATION NOTICE FOR PLACER MINING CLAIM

Amendment BLM Serial # _____

NOTICE IS HEREBY GIVEN that the GOLDEN GIRL 2
_____ placer mining claim has been located by
QUARTZSITE METAL DETECTING CLUB whose current mailing
address is PO BOX 3102
QUARTZSITE, AZ 85359

RECEIVED
BLM STATE OFFICE
PHOENIX, ARIZONA
2020 DEC - 2 A 8:36

BLM
Date
Stamp

The general course of this claim is EAST TO WEST and it is situated in LAPAZ

County, Arizona. This claim is 1320 feet in length and 660 feet in width.

20 Total Claim Acreage. This claim runs from the location monument on which this location notice is posted at the NE corner of the claim approximately 1320 feet in a WEST direction to the WEST end line and 660 feet in a SOUTH direction to the SOUTH end line. This claim is marked by four monuments, one at each corner of the claim.

The location monument on which this notice is posted is situated within Section 27, Township 4 N, Range 20 W, Gila Salt River Base and Meridian, Arizona. This claim encompasses portions of the following legal subdivision(s) if located by legal subdivision or the following quarter section(s), section(s), Township(s) and Range(s) S 1/2 OF THE NW 1/4 OF THE NE 1/4 OF SECTION 27 IN TOWNSHIP 4N, RANGE 20W, Gila Salt River Base and Meridian, Arizona.


The locality of this claim with reference to some natural object or permanent monument and additional information (if any) concerning its locality are as follows: NE CORNER IS APPROXIMATELY 1480 FEET WSW OF NE CORNER OF SECTION 27, T4N, R20W, GSRM.

_____ The above information is shown on the attached map.

DATED AND POSTED on the ground this 2ND day of SEPTEMBER, 2020.

LOCATOR(s) AGENT

Print Name(s) BLAKE HARMON

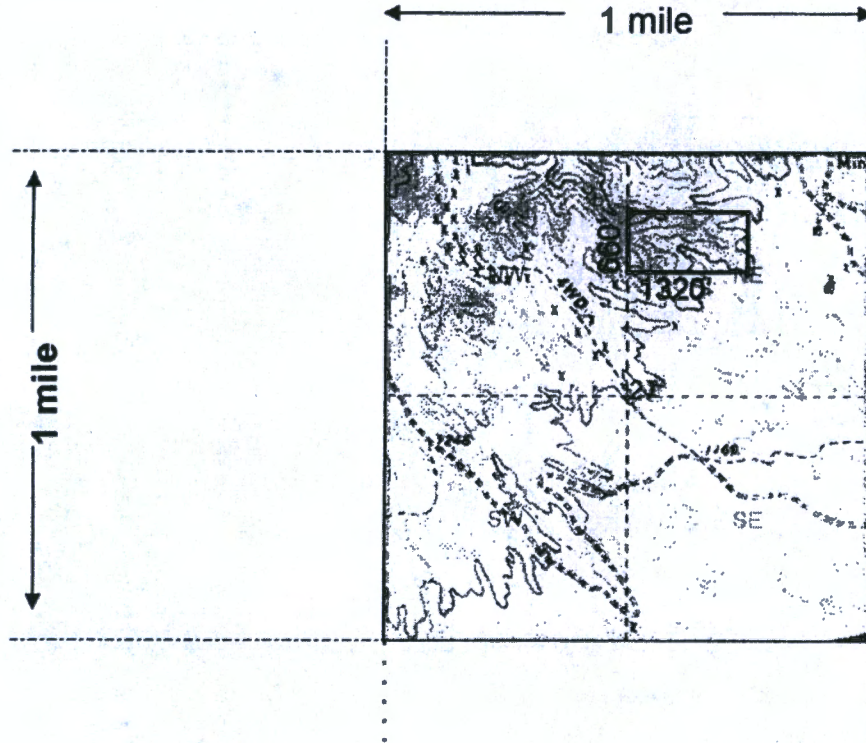
Signature(s) 

Form MCF102
Revised Oct 2018

AMC 452069

MINING CLAIM MAP

Lode () Placer (X)
Millsite ()



Scale: 1" = 2000 feet



RECEIVED
BUREAU OF LAND MANAGEMENT
2020 DEC - 2 A 8: 31
PHOENIX, ARIZONA

AHC462069

1. The above map depicts the GOLDEN GIRL 2 mining claim, which is located in Section (s) 27, Township 4 N, Range 20 W, Gila and Salt River Base and Meridian, LAPAZ County, Arizona. Total claim acreage is 20

2. The type of corner and location monuments used are as follows: PAINTED 6' TALL WOODEN POSTS

3. The bearings and distances in degrees and feet between claim corners and to a public land survey monument are as depicted on the map.

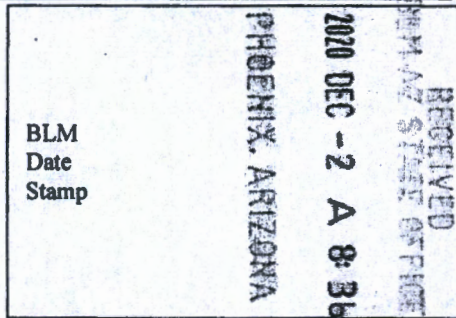
4. If the claim is a placer or millsite claim with exterior limits conforming to legal subdivisions of the public survey, provide a legal description of the claim S 1/2 OF THE NW 1/4 OF THE NE 1/4 OF SEC 27 IN TOWNSHIP 4N, RANGE 20W OF THE GILA SALT RIVER BASE & MERIDIAN

Form MCF100a
Revised Oct 2018

LOCATION NOTICE FOR PLACER MINING CLAIM

Amendment BLM Serial # _____

NOTICE IS HEREBY GIVEN that the GOLDEN GIRL 3
_____ placer mining claim has been located by
QUARTZSITE METAL DETECTING CLUB whose current mailing
address is PO BOX 3102
QUARTZSITE, AZ 85346



The general course of this claim is EAST TO WEST and it is situated in LAPAZ

County, Arizona. This claim is 1320 feet in length and 660 feet in width.

20 Total Claim Acreage. This claim runs from the location monument on which this location notice is posted at the NE corner of the claim approximately 1240 feet in a WEST direction to the WEST end line and 660 feet in a SOUTH direction to the SOUTH end line. This claim is marked by four monuments, one at each corner of the claim.

The location monument on which this notice is posted is situated within Section 27, Township 4 N, Range 20 W, Gila Salt River Base and Meridian, Arizona. This claim encompasses portions of the following legal subdivision(s) if located by legal subdivision or the following quarter section(s), section(s), Township(s) and Range(s) N 1/2 OF THE NW 1/4 OF THE NE 1/4 OF SECTION 27 IN TOWNSHIP 4N, RANGE 20W, Gila Salt River Base and Meridian, Arizona.

The locality of this claim with reference to some natural object or permanent monument and additional information (if any) concerning its locality are as follows: NE CORNER IS APPROXIMATELY 1400 FEET WEST OF THE NE CORNER OF SECTION 27, T4N, R20W, GSRM. EXCLUDES PRIVATE PATENTED LAND SHOWN IN MAP The above information is shown on the attached map.

DATED AND POSTED on the ground this 2ND day of SEPTEMBER, 2020.

LOCATOR(s) AGENT

Print Name(s) BLAKE HARMON

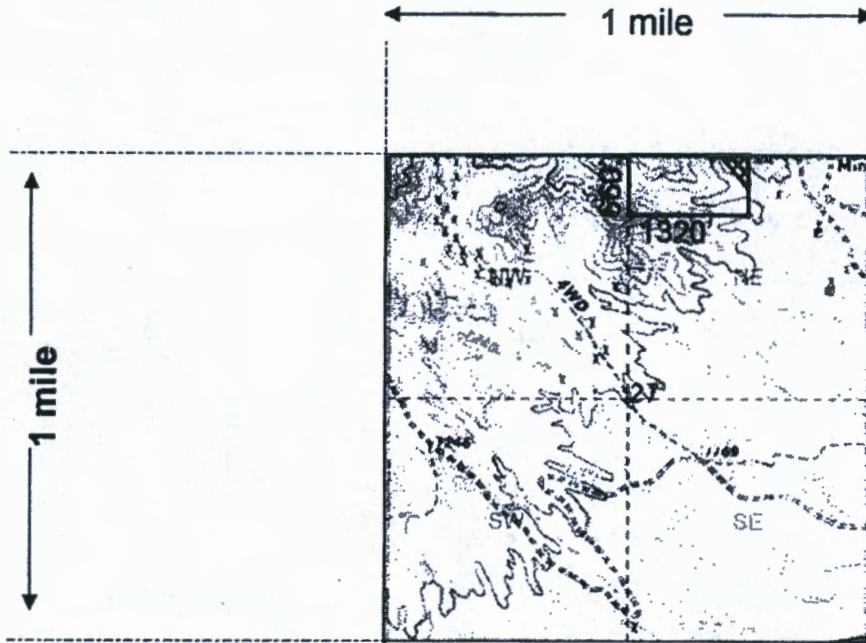
Signature(s) [Handwritten Signature]

Form MCF102
Revised Oct 2018

AMC462070

MINING CLAIM MAP

Lode () Placer (X)
Millsite ()



AMC462070

PHOENIX, ARIZONA

2020 DEC -2 A 8:31

RECEIVED
BEN AIZ STATE OFFICE

Scale: 1" = 2000 feet



1. The above map depicts the GOLDEN GIRL 3 mining claim, which is located in Section (s) 27, Township 4 N, Range 20 W, Gila and Salt River Base and Meridian, LAPAZ County, Arizona. Total claim acreage is 20

2. The type of corner and location monuments used are as follows: PAINTED 6' TALL WOODEN POSTS

3. The bearings and distances in degrees and feet between claim corners and to a public land survey monument are as depicted on the map.

4. If the claim is a placer or millsite claim with exterior limits conforming to legal subdivisions of the public survey, provide a legal description of the claim N 1/2 OF THE NW 1/4 OF THE NE 1/4 OF SEC 27 IN TOWNSHIP 4N, RANGE 20W OF THE GILA SALT RIVER BASE & MERIDIAN EXCLUDING PRIVATE PATENTED LAND CROSSED OUT.

Form MCF100a
Revised Oct 2018

Date and Time Run:
12/9/2020 2:19:36 PM

Page 1 of 1

DEPARTMENT OF THE INTERIOR
BUREAU OF LAND MANAGEMENT
Case Recordation

Geographic Report with Land

Disposition is equal to **AUTHORIZED , CANCELLED , EXPIRED , PENDING , REJECTED , RELINQUISHED ,
WITHDRAWN**

and Meridian Township Range Section is equal to **14 0040N 0200W 027**

and Admin State is equal to **AZ**

**NO WARRANTY IS MADE BY BLM
FOR USE OF THE DATA FOR
PURPOSES NOT INTENDED BY BLM**

DEPARTMENT OF THE INTERIOR
BUREAU OF LAND MANAGEMENT
Case Recordation
Geographic Report with Land

Admin State: AZ
Geo State: AZ
Serial Number: AZA 008829

Total Case Acres: 43.470

CaseType	Case Disp	Mer	Twp	Rng	Sec	Sur Type	Sur Nr	Suf	Subdivision	Pending Action
286203	AUTHORIZED	14	0040N	0200W	027	ALIQ			N2S2,SWSW;	

Admin State: AZ
Geo State: AZ
Serial Number: AZA 035338

Total Case Acres: 1.000

CaseType	Case Disp	Mer	Twp	Rng	Sec	Sur Type	Sur Nr	Suf	Subdivision	Pending Action
281009	PENDING	14	0040N	0200W	027	LOTS			2;	Y

Admin State: AZ
Geo State: AZ
Serial Number: AZA 036843

Total Case Acres: 1.000

CaseType	Case Disp	Mer	Twp	Rng	Sec	Sur Type	Sur Nr	Suf	Subdivision	Pending Action
380913	AUTHORIZED	14	0040N	0200W	027	ALIQ			N2NWSW;	

Admin State: AZ
Geo State: AZ
Serial Number: AZA 036894

Total Case Acres: 1.000

CaseType	Case Disp	Mer	Twp	Rng	Sec	Sur Type	Sur Nr	Suf	Subdivision	Pending Action
380913	AUTHORIZED	14	0040N	0200W	027	ALIQ			NW;	

Admin State: AZ
Geo State: AZ
Serial Number: AZAR 0004169

Total Case Acres: 1.000

CaseType	Case Disp	Mer	Twp	Rng	Sec	Sur Type	Sur Nr	Suf	Subdivision	Pending Action
282105	AUTHORIZED	14	0040N	0200W	027	ALIQ			SESE;	Y

Admin State: AZ
Geo State: AZ
Serial Number: AZAR 0026375

Total Case Acres: 1.000

CaseType	Case Disp	Mer	Twp	Rng	Sec	Sur Type	Sur Nr	Suf	Subdivision	Pending Action
282103	AUTHORIZED	14	0040N	0200W	027	ALIQ			S2SESE,S2SWSW;	Y

PRESS FIRMLY TO SEAL

PRESS FIRMLY TO SEAL

PRIORITY MAIL
POSTAGE REQUIRED

PRIORITY ★ MAIL ★ EXPRESS™

OUR FASTEST SERVICE IN THE U.S.



This envelope is made from post-consumer waste. Please recycle - again.

RECEIVED
STATE OFFICE
PHOENIX, ARIZONA
9470 1036 9930 0054 5365 36




WHEN USED INTERNATIONALLY,
A CUSTOMS DECLARATION
LABEL MAY BE REQUIRED.



EP13F July 2013 OD: 12.5 x 9.5



PS10001000006

		UNITED STATES POSTAL SERVICE® Click-N-Ship®
usps.com \$28.35 US POSTAGE Flat Rate Env	9470 1036 9930 0054 5365 36 0263 5000 0018 5004 	Mailed from 85346 06250000000314 11/27/2020
PRIORITY MAIL EXPRESS 1-DAY™		
Scheduled Delivery Date: 11/28/20		
BLAKE HARMON MINERS DEPOT PO BOX 1867 QUARTZSITE AZ 85346-1867		
WAIVER OF SIGNATURE SCHEDULED DELIVERY 3:00 PM		
SHIP TO: BLM C/O MINING CLAIMS 1 N CENTRAL AVE STE 800 PHOENIX AZ 85004-4427		
USPS TRACKING # 		
9470 1036 9930 0054 5365 36		

Blc
C041
0007

* Money Back Guarantee to U.S., select APO/FPO/DPO, and select International destinations. See DMM and IMM at ps.usps.com for complete details.

+ Money Back Guarantee for U.S. destinations only.

VISIT US AT USPS.COM®
ORDER FREE SUPPLIES ONLINE



UNITED STATES
POSTAL SERVICE®

This packaging is the property of the U.S. Postal Service® and is provided solely for use in sending Priority Mail Express™ shipments. Misuse may be a violation of federal law. This packaging is not for resale. EPI3F © U.S. Postal Service, July 2013. All rights reserved.